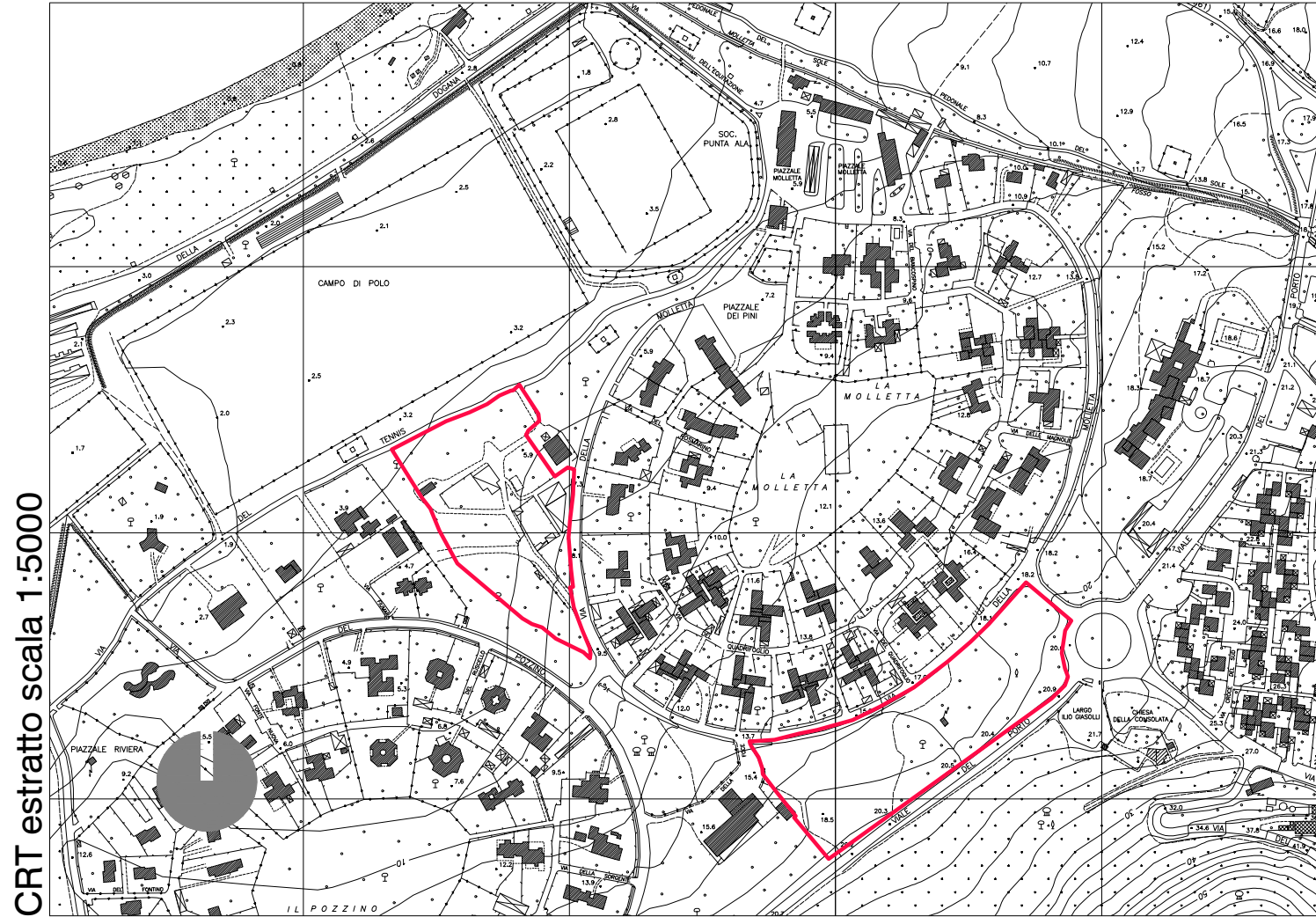
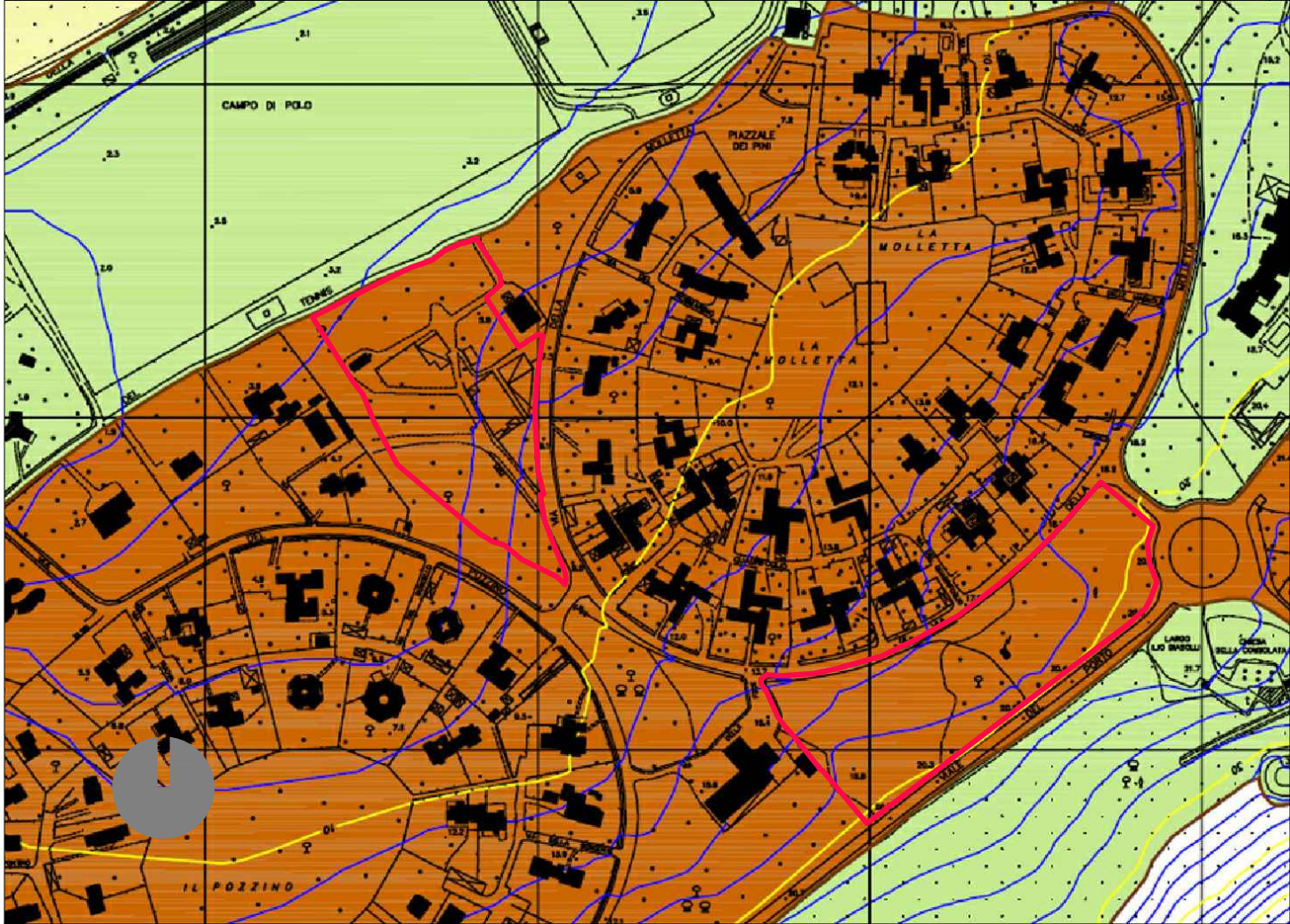


CRT estratto scala 1:10000



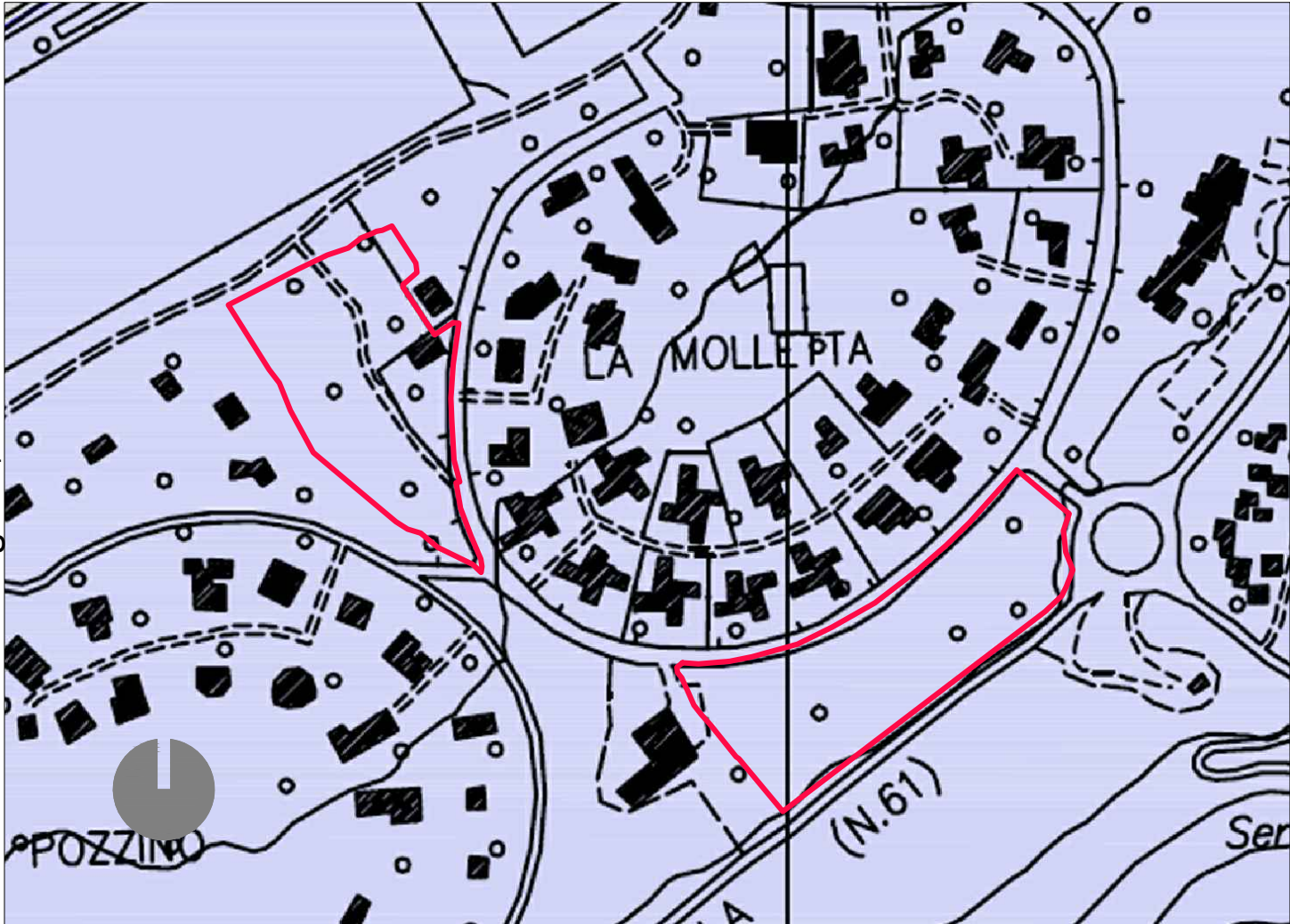
CRT estratto scala 1:5000



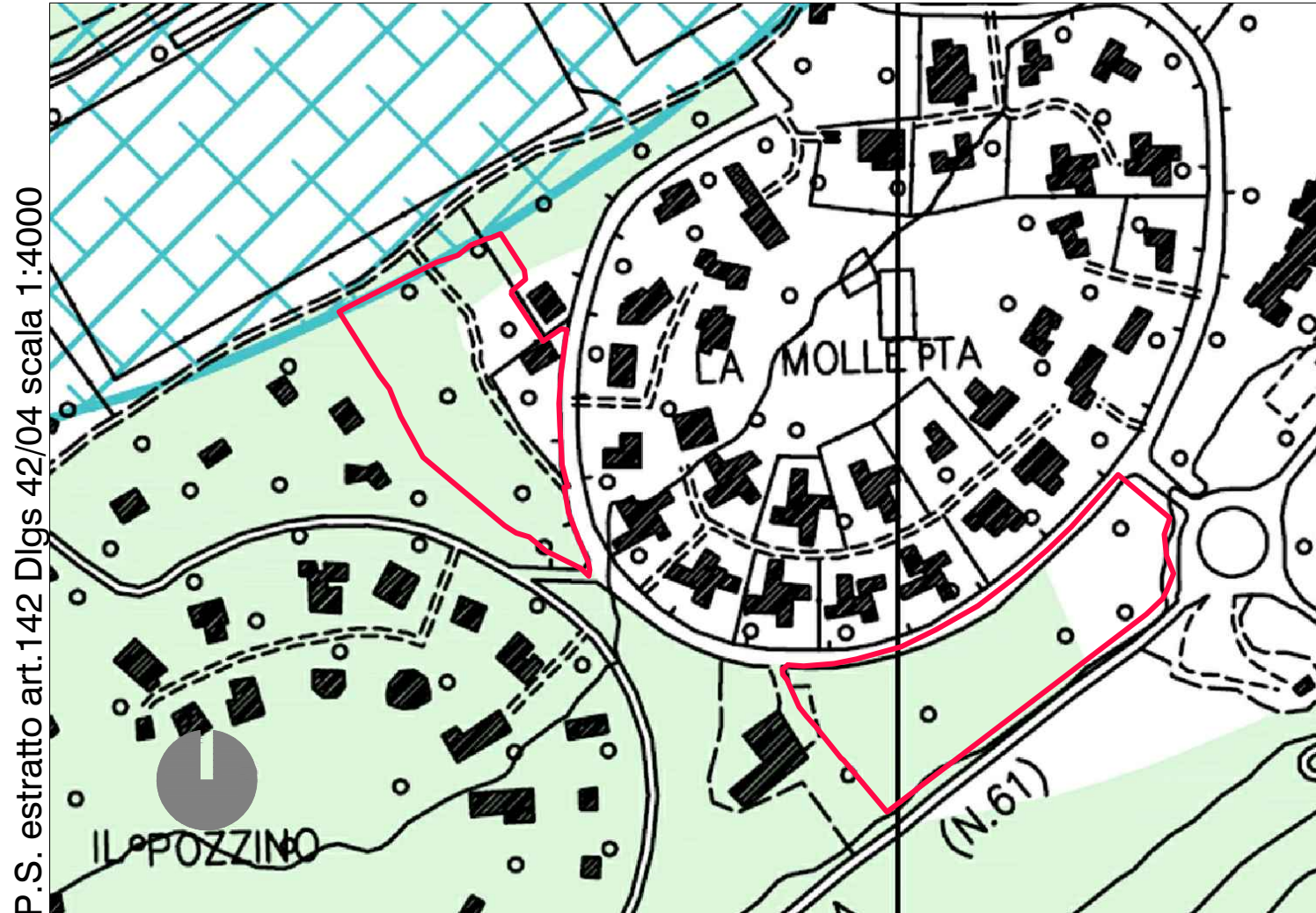
P.S. estratto TAV\_P02-B scala 1:4000



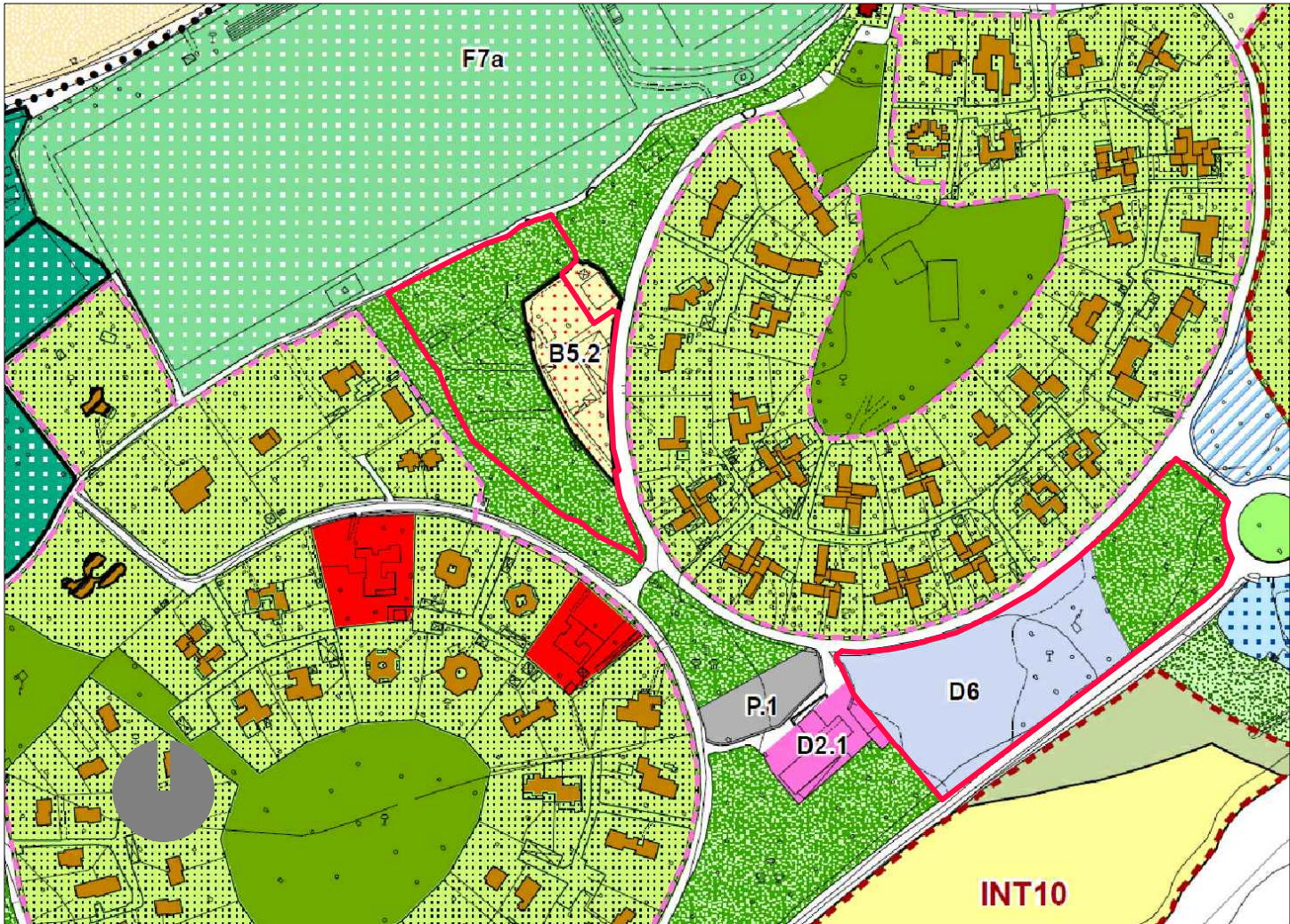
P.S. estratto TAV\_ST07 scala 1:4000



P.S. estratto art.136 Digs 42/04 scala 1:4000



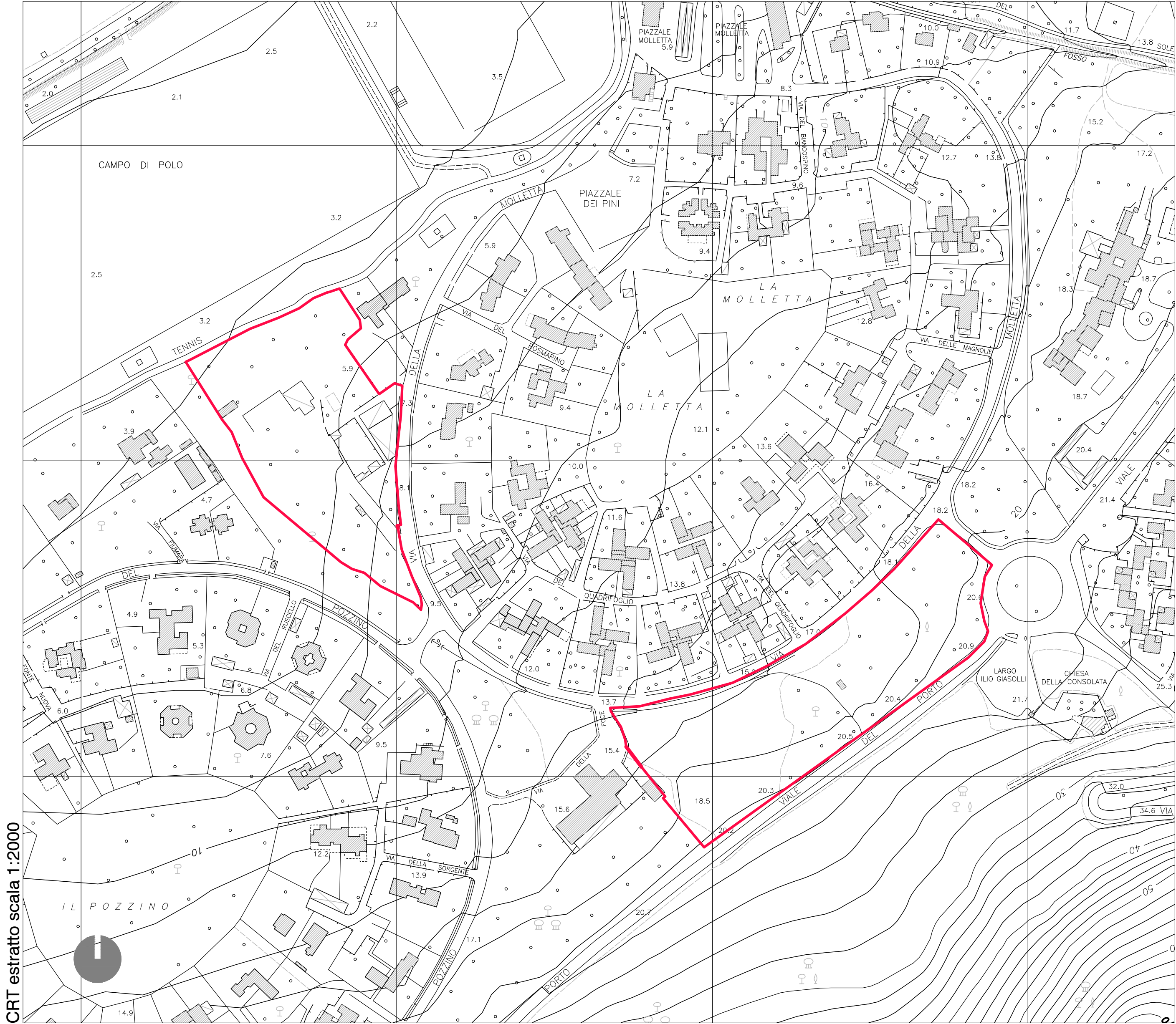
P.S. estratto art.142 Digs 42/04 scala 1:4000



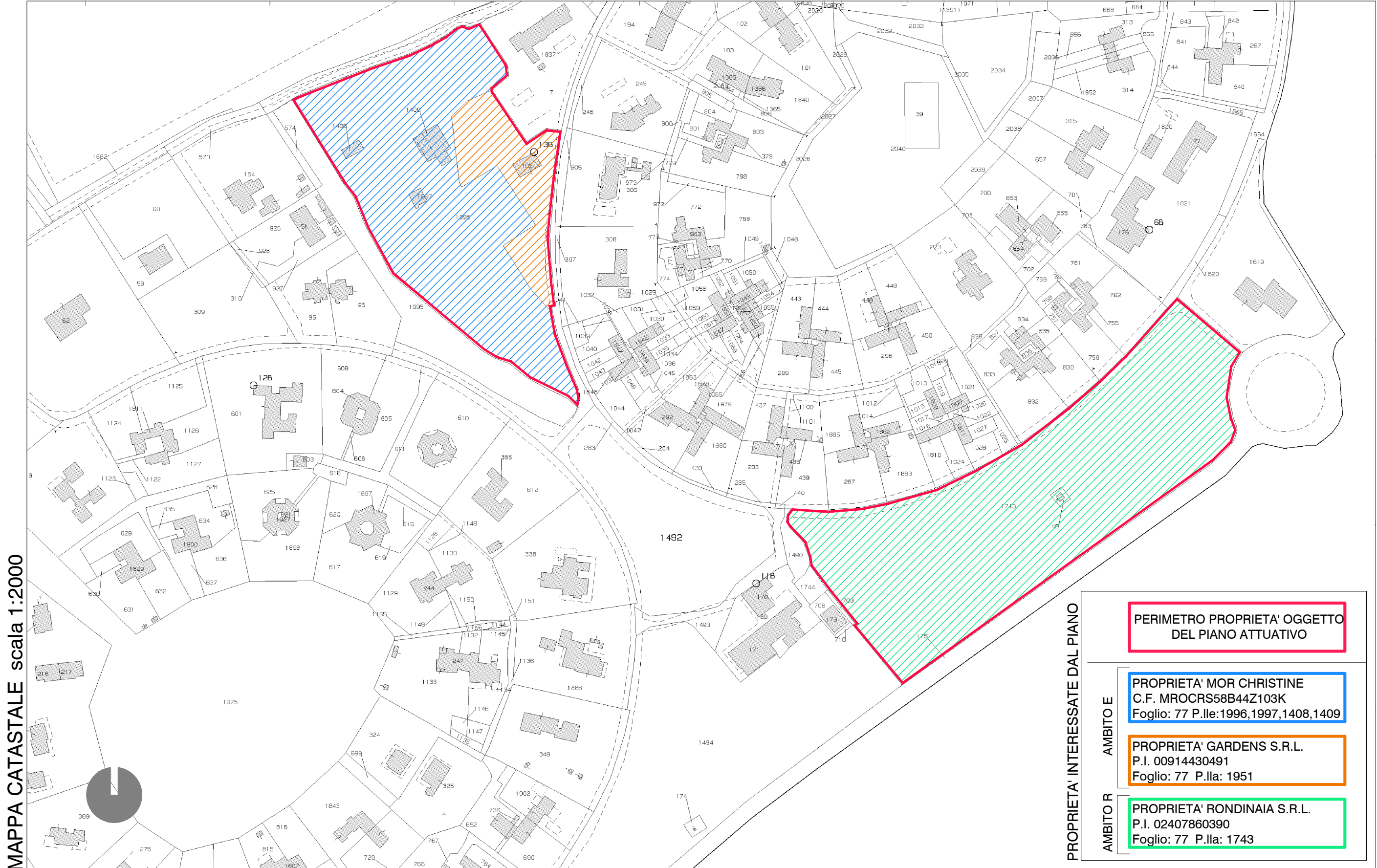
R.U. estratto TAV.2 Punta Ala scala 1:4000



P.S. estratto TAV\_QC07D scala 1:4000



CRT estratto scala 1:2000



MAPPA CATASTALE scala 1:2000

PROPRIETA' INTERESSATE DAL PIANO	AMBITO E	PERIMETRO PROPRIETA' OGGETTO DEL PIANO ATTUATIVO
	AMBITO R	PROPRIETA' MOR CHRISTINE C.F. MROCRS58B44Z103K Foglio: 77 P.IIe:1996,1997,1408,1409
		PROPRIETA' GARDENS S.R.L. P.I. 00914430491 Foglio: 77 P.IIa: 1951
		PROPRIETA' RONDINAIA S.R.L. P.I. 02407860390 Foglio: 77 P.IIa: 1743